












Legend

-  Parcels
- Large Scale Roads**
 -  Provincial Highway
 -  County Road
 -  Township Road
 -  Seasonal Road
-  CA Boundaries
-  Wet Areas - GSCA
-  Watercourses
-  Regulations - GSCA

Notes

0.08 0 0.04 0.08 Kilometers





Legend

- Parcels
- Large Scale Roads**
 - Provincial Highway
 - County Road
 - Township Road
 - Seasonal Road
- Zoning - Grey Highlands**
 - A1 Agriculture
 - A2 Restricted Agriculture
 - BE Building Envelope
 - C1 Downtown Commercial
 - C2 Highway and Service Commercial
 - C3 Neighbourhood Convenience
 - C4 Rural Commercial
 - D Development
 - H Hazard
 - I Institutional
 - M1 Light Industrial
 - M2 Heavy Industrial
 - MEX Extractive Industrial
 - ND No Development
 - NEC Niagara Escarpment Commission
 - OS Open Space
 - R Residential
 - REC Recreational Resort
 - RM Residential Multiple
 - RS Residential Shoreline
 - RU Rural
 - RUR Rural Residential
 - W Wetland

Notes

0.08 0 0.04 0.08 Kilometers

WGS_1984_Web_Mercator_Auxiliary_Sphere
© County of Grey



This map is a user generated static output from an Internet mapping site and is for reference only.
Data layers that appear on this map may or may not be accurate, current, or otherwise reliable.

Printed: December 22, 2018 THIS MAP IS NOT TO BE USED FOR NAVIGATION